




# City Planning Commission

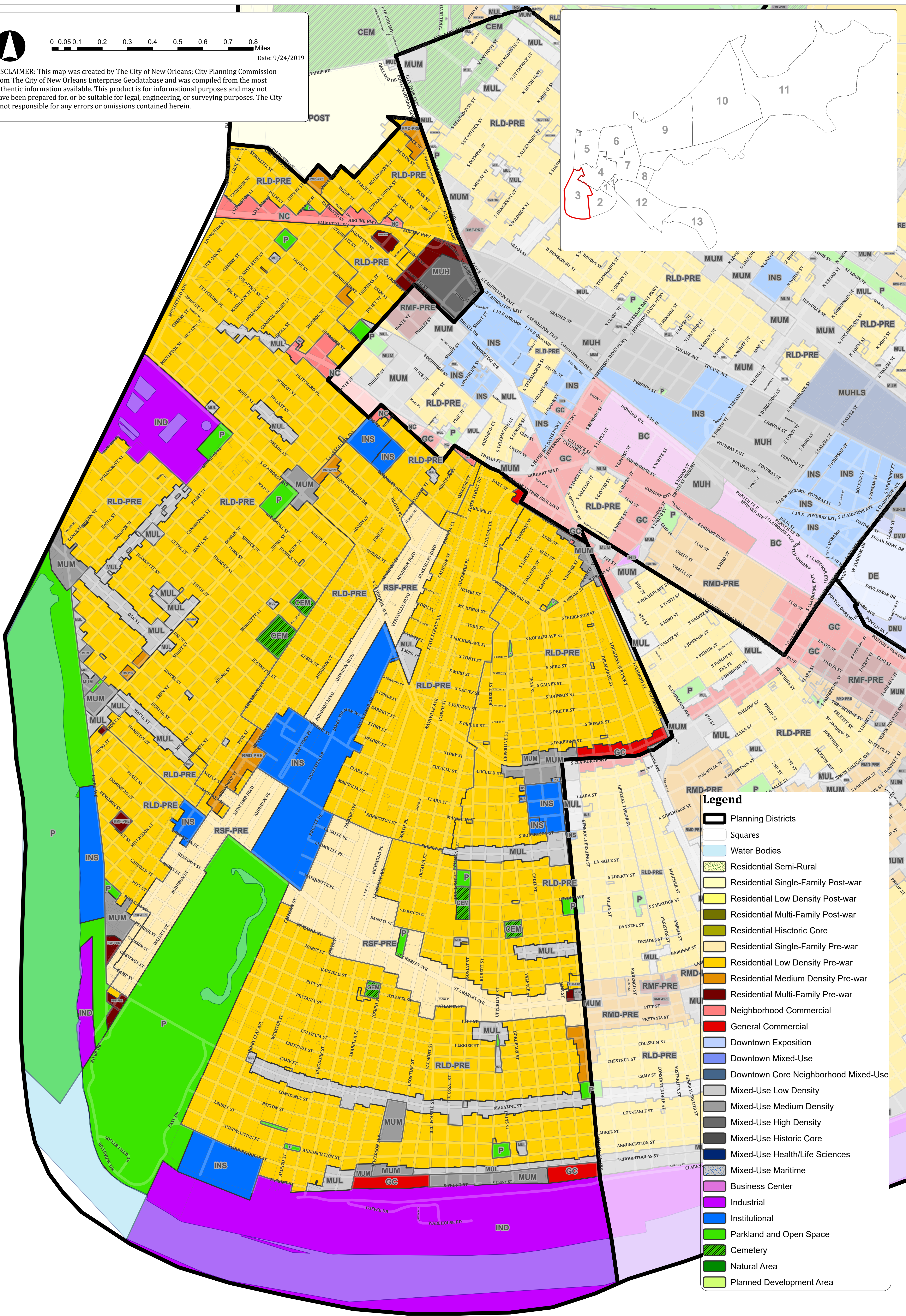
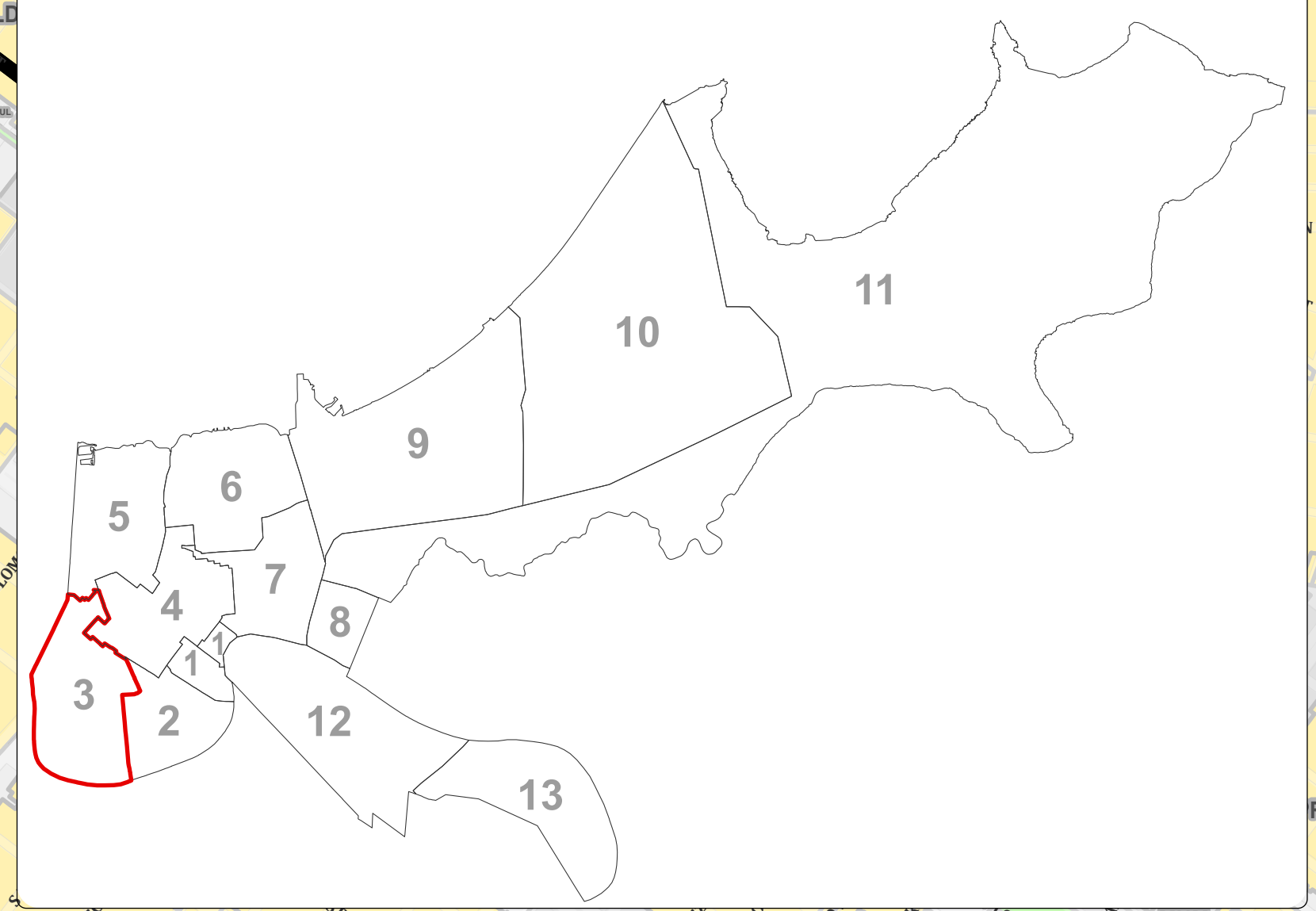
## Planning District 3 Future Land Use Map



0 0.05 0.1 0.2 0.3 0.4 0.5 0.6 0.7 0.8 Miles

Date: 9/24/2019

DISCLAIMER: This map was created by The City of New Orleans; City Planning Commission from The City of New Orleans Enterprise Geodatabase and was compiled from the most authentic information available. This product is for informational purposes and may not have been prepared for, or be suitable for legal, engineering, or surveying purposes. The City is not responsible for any errors or omissions contained herein.



### Legend

- Planning Districts
- Squares
- Water Bodies
- Residential Semi-Rural
- Residential Single-Family Post-war
- Residential Low Density Post-war
- Residential Multi-Family Post-war
- Residential Historic Core
- Residential Single-Family Pre-war
- Residential Low Density Pre-war
- Residential Medium Density Pre-war
- Residential Multi-Family Pre-war
- Neighborhood Commercial
- General Commercial
- Downtown Exposition
- Downtown Mixed-Use
- Downtown Core Neighborhood Mixed-Use
- Mixed-Use Low Density
- Mixed-Use Medium Density
- Mixed-Use High Density
- Mixed-Use Historic Core
- Mixed-Use Health/Life Sciences
- Mixed-Use Maritime
- Business Center
- Industrial
- Institutional
- Parkland and Open Space
- Cemetery
- Natural Area
- Planned Development Area