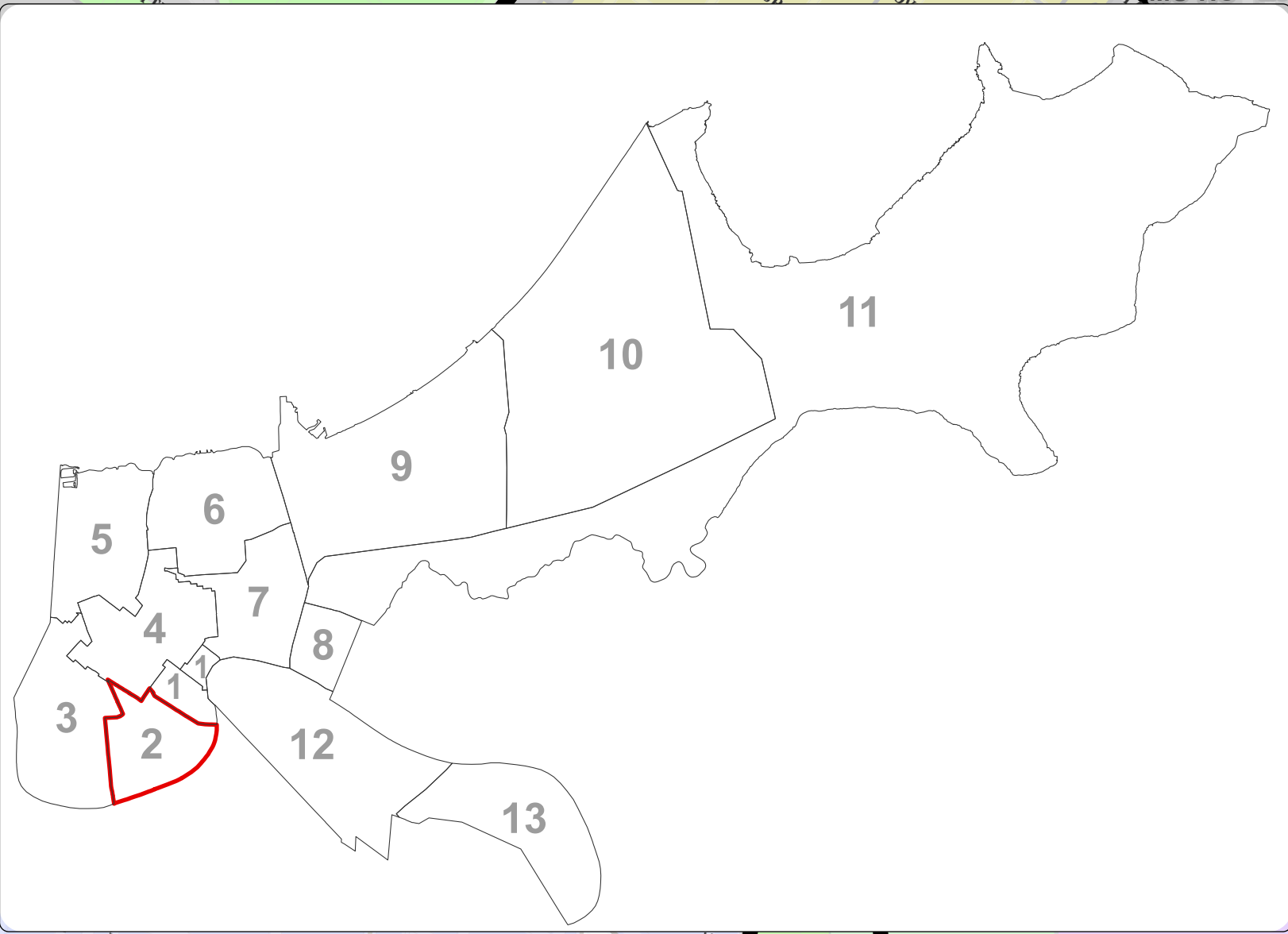
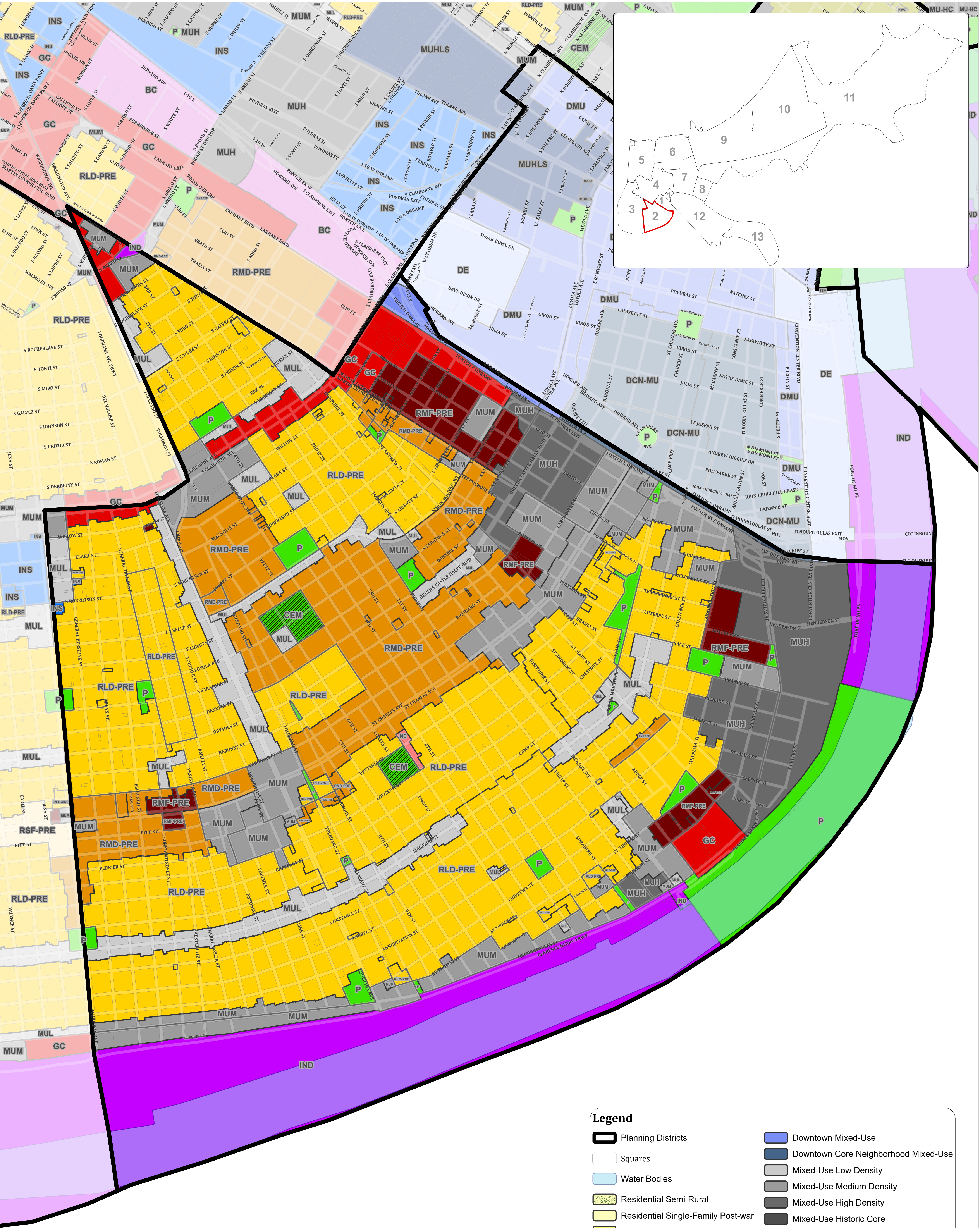





City Planning Commission
City of New Orleans

City Planning Commission

Planning District 2 Future Land Use Map







00.050.10.20.30.40.50.60.7


Miles


Date: 9/24/2019


DISCLAIMER: This map was created by The City of New Orleans; City Planning Commission from The City of New Orleans Enterprise Geodatabase and was compiled from the most authentic information available. This product is for informational purposes and may not have been prepared for, or be suitable for legal, engineering, or surveying purposes. The City is not responsible for any errors or omissions contained herein.


 Planning Districts


 Squares


 Water Bodies


 Residential Semi-Rural


 Residential Single-Family Post-war


 Residential Low Density Post-war


 Residential Multi-Family Post-war


 Residential Historic Core

 Residential Single-Family Pre-war

 Residential Low Density Pre-war


 Residential Medium Density Pre-war


 Residential Multi-Family Pre-war


 Neighborhood Commercial


 General Commercial


 Downtown Exposition


 Downtown Mixed-Use


 Downtown Core Neighborhood Mixed-Use


 Mixed-Use Low Density


 Mixed-Use Medium Density


 Mixed-Use High Density


 Mixed-Use Historic Core


 Mixed-Use Health/Life Sciences


 Mixed-Use Maritime

 Business Center

 Industrial

 Institutional

 Parkland and Open Space

 Cemetery

 Natural Area

 Planned Development Area